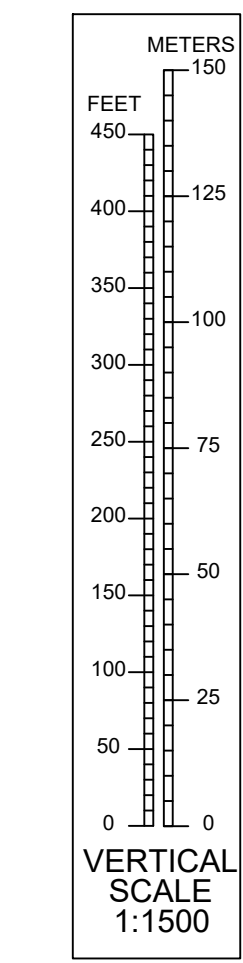
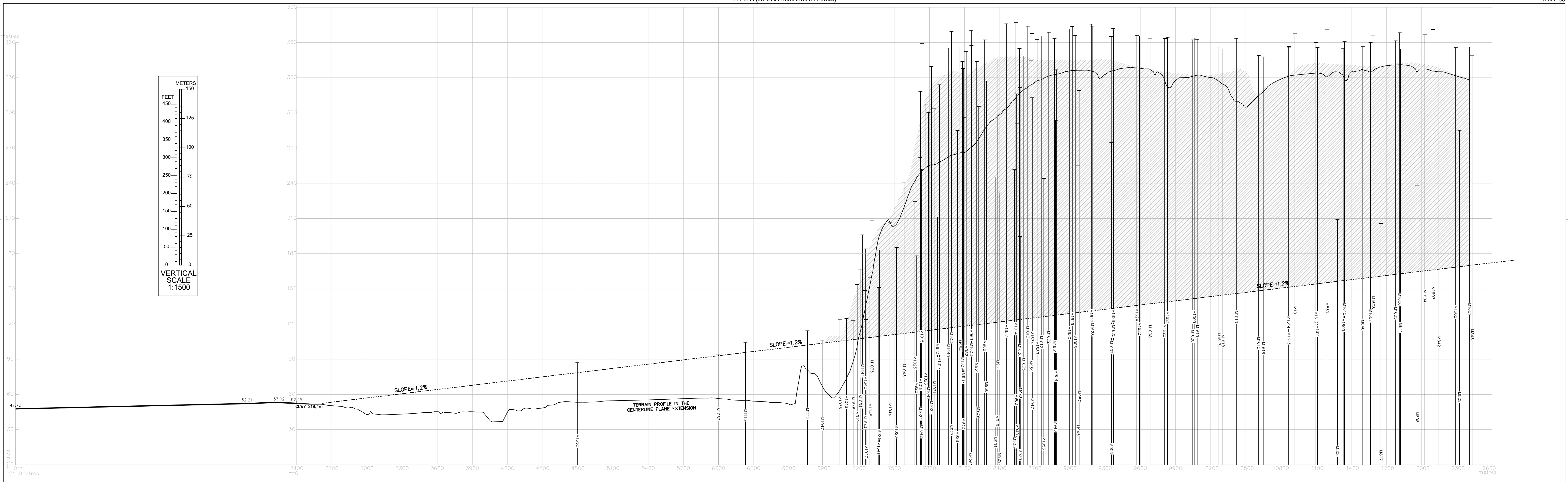


DIMENSIONS AND ELEVATIONS IN METERS

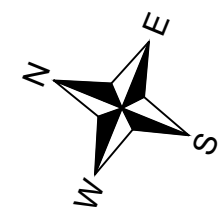


RUNWAY 33

DECLARED DISTANCES		
	33	INTERSECTION E
TAKE-OFF RUN AVAILABLE	2400	1900
TAKE-OFF DISTANCE AVAILABLE	2619	2119
ACCELERATE-STOP DISTANCE AVAIL.	2400	1900
LANDING DISTANCE AVAILABLE	2400	1900

LEGEND		
	PLAN	PROFILE
Identification number	M895	
Height AMSL (metres)	311.00	
Pole, tower, antenna, etc.	⊙	↑
Building, pile of stones	■	
Tree	*	
Terrain penetrating obstacle plane	▨	
Transmission lines	—T—	
Roads	—	
River, creek	~	

AMENDMENT RECORD		
NO.	DATE	ENTERED BY



MAGNETIC VARIATION 5°E (2020)
Annual Rate of Change 0.13° Increasing

