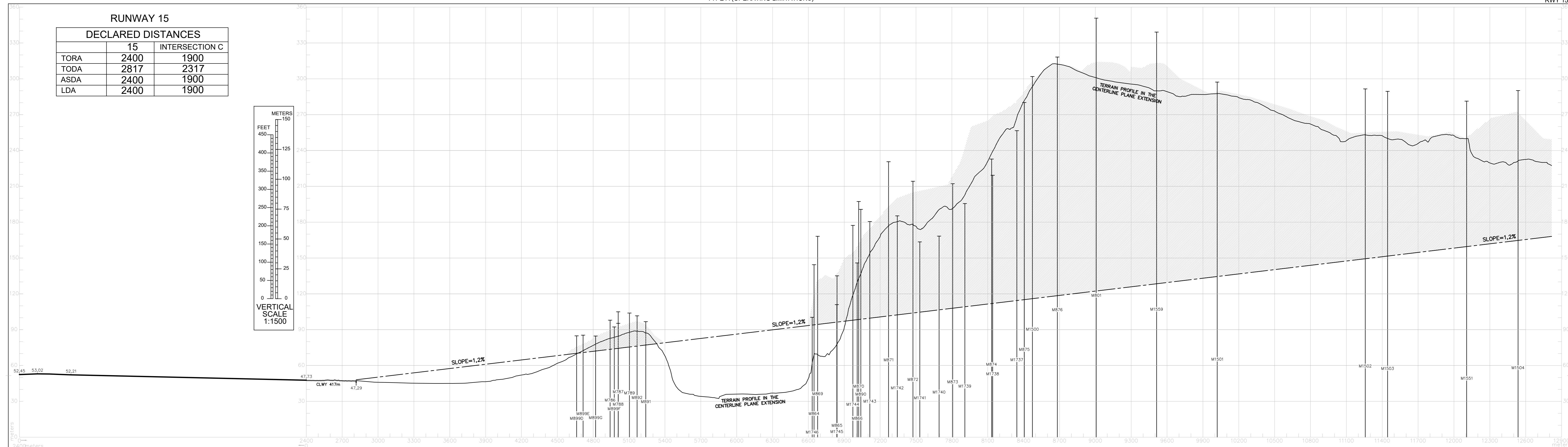
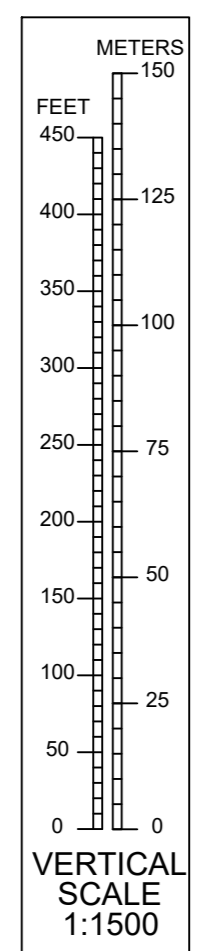


AERODROME OBSTACLE CHART - ICAO TYPE A (OPERATING LIMITATIONS)

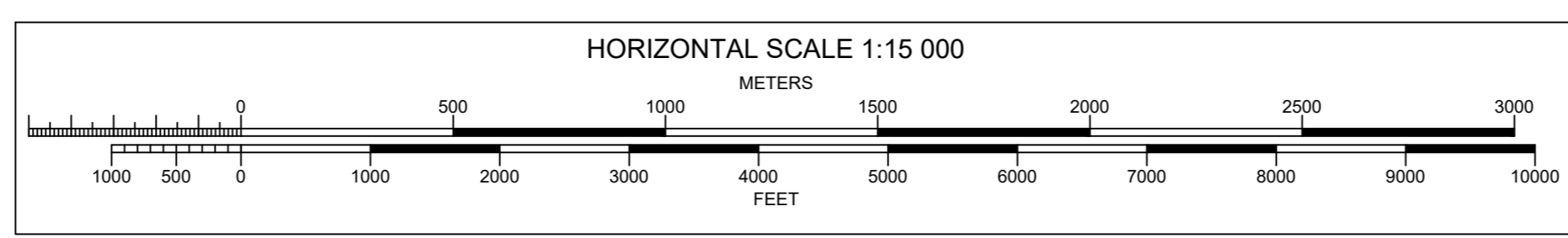
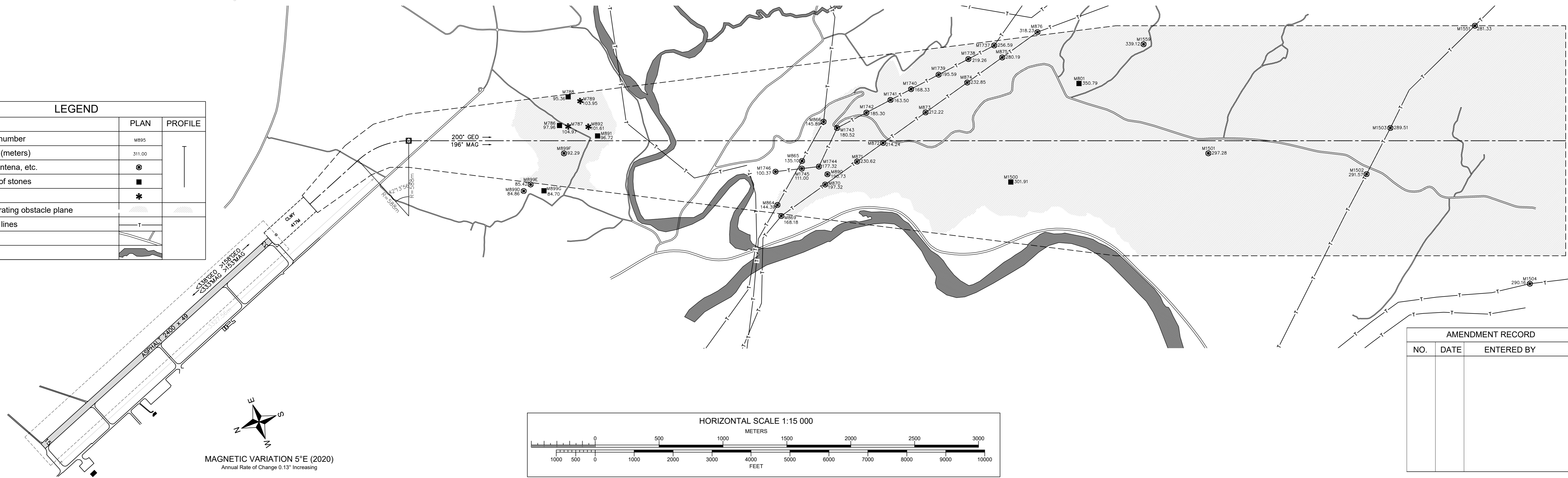
DIMENSIONS AND ELEVATIONS IN METERS

RUNWAY 15

DECLARED DISTANCES		
	15	INTERSECTION C
TORA	2400	1900
TODA	2817	2317
ASDA	2400	1900
LDA	2400	1900



LEGEND		
	PLAN	PROFILE
Identification number	M895	
Height AMSL (meters)	311.00	
Pole, tower, antenna, etc.	⊙	↑
Building, pile of stones	■	
Tree	*	
Terrain penetrating obstacle plane	▨	▨
Transmission lines	—T—	
Roads	—	
River, creek	—	



AMENDMENT RECORD		
NO.	DATE	ENTERED BY