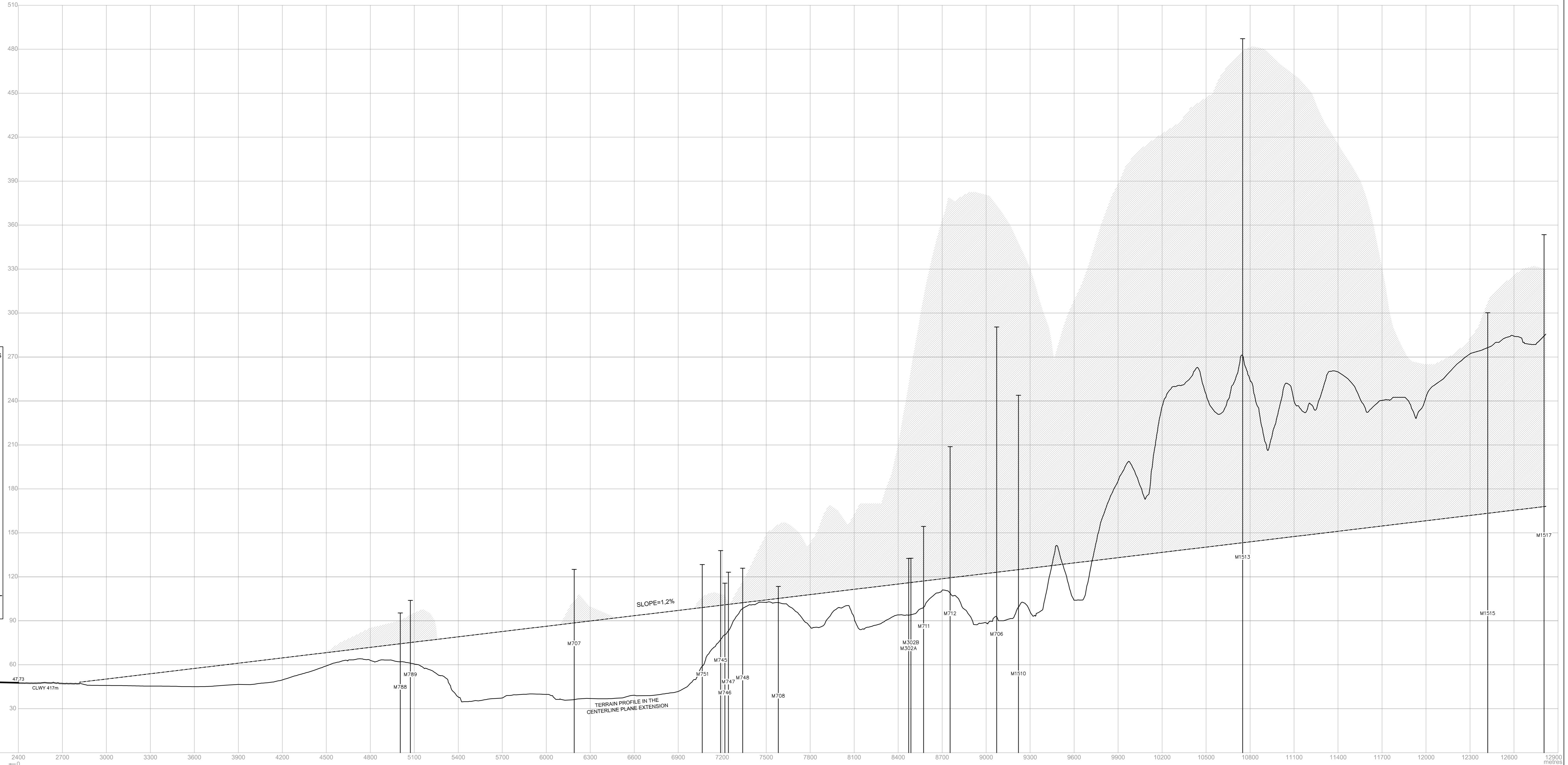
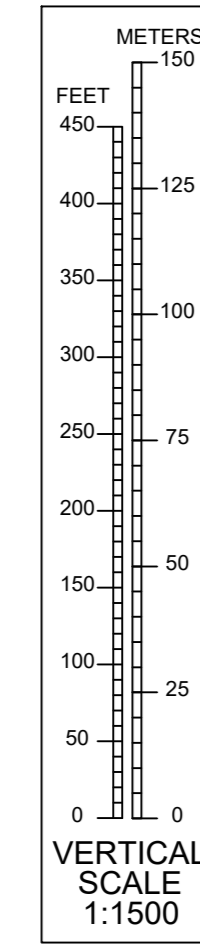


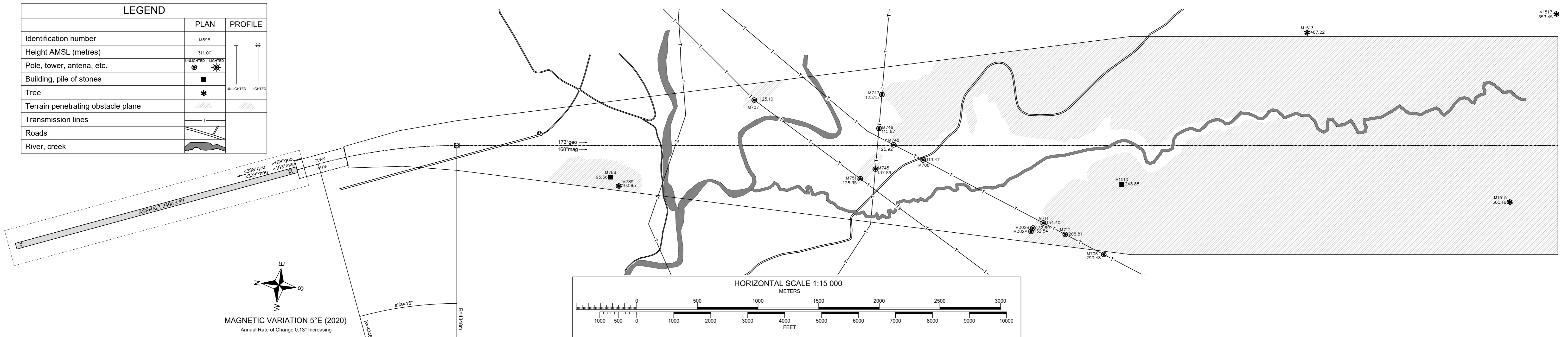
**RUNWAY 15**

DECLARED DISTANCES		
	RWY 15	INTERSECTION C
TORA	2400	1900
TODA	2817	2317
ASDA	2400	1900
LDA	2400	1900

AMENDMENT RECORD		
NO.	DATE	ENTERED BY



LEGEND		
	PLAN	PROFILE
Identification number	M895	
Height AMSL (metres)	311.00	
Pole, tower, antenna, etc.	UNLIGHTED LIGHTED	UNLIGHTED LIGHTED
Building, pile of stones	■	
Tree	*	UNLIGHTED LIGHTED
Terrain penetrating obstacle plane		▨
Transmission lines	-T-	
Roads	—	
River, creek	~	



MAGNETIC VARIATION 5°E (2020)  
Annual Rate of Change 0.13" Increasing

