

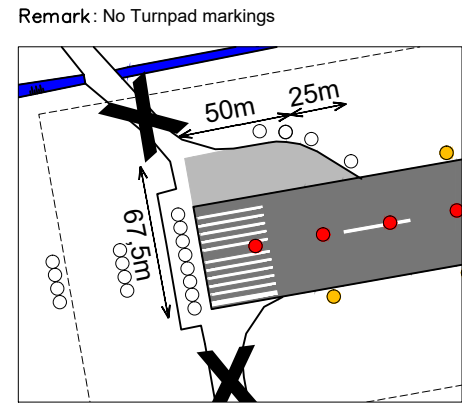
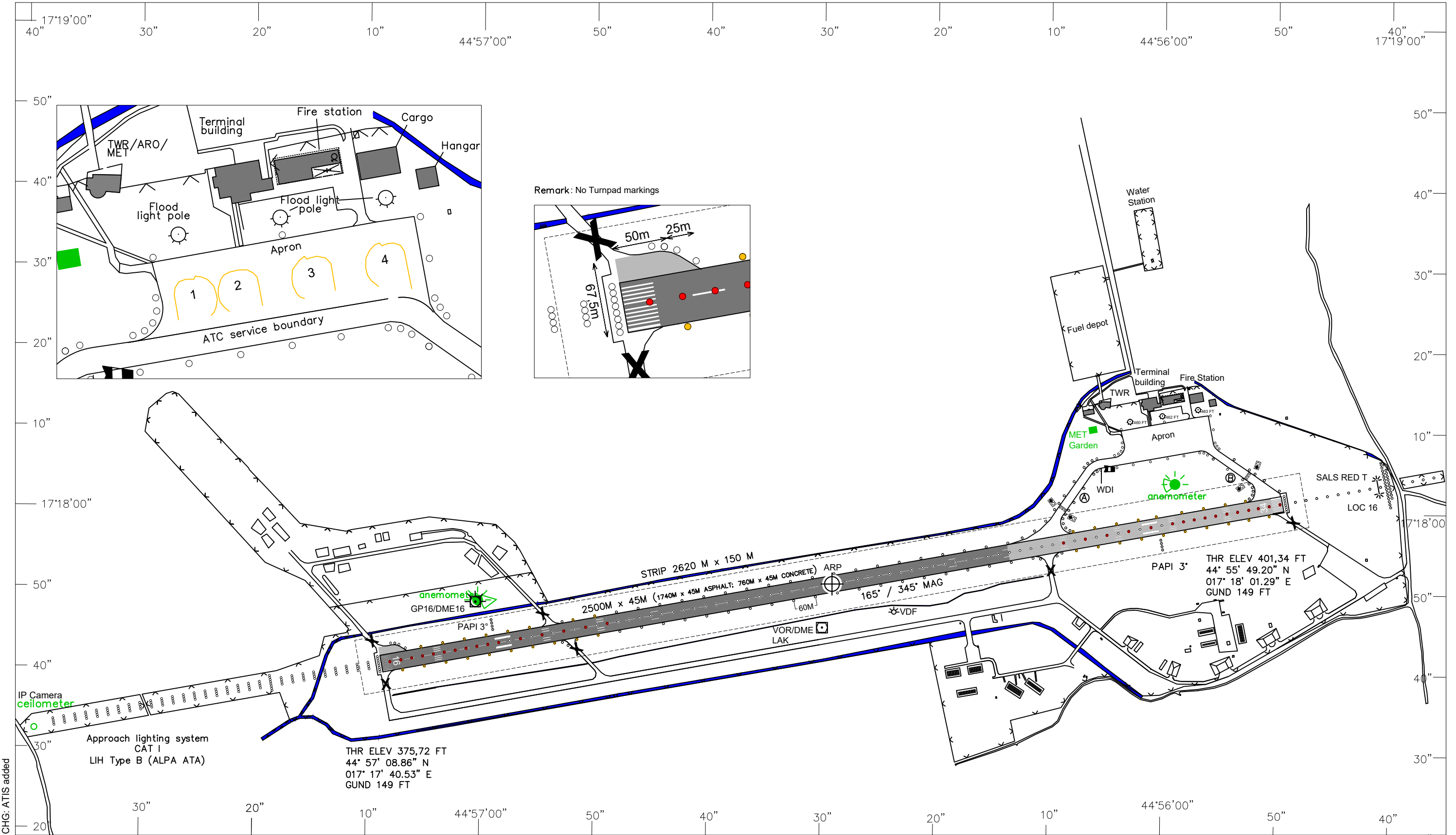
**AERODROME
CHART - ICAO**

AD ELEV 401 FT

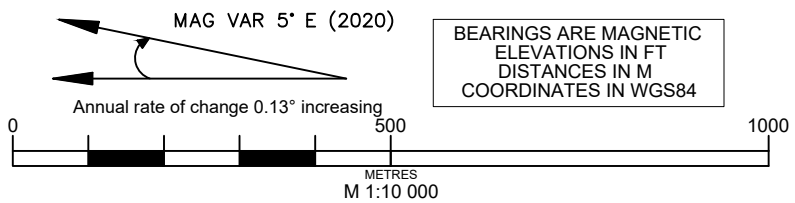
TWR/APP 133.075
SPARE 124.175
ATIS 122.625

ARP COORD
44° 56' 29.03" N
017° 17' 50.91" E

**BANJA LUKA/Mahovljani (LQBK)
BOSNIA AND HERZEGOVINA**



CHG: ATIS added



BEARINGS ARE MAGNETIC
ELEVATIONS IN FT
DISTANCES IN M
COORDINATES IN WGS84

RWY	LIGHTING				DECLARED DISTANCES				PCN/SFC
	APPCH	RWY	PAPI	RCL	TORA(M)	TODA(M)	ASDA(M)	LDA (M)	
16	CAT I LIH	LIH	LEFT 3'	LIH	2500	2500	2500	2500	PCN 90/F/B/W/T (1740 M) ASPH PCN 65/R/B/X/T (760 M) CONC
34	SALS LIL	LIH	LEFT 3'	LIH	2500	2500	2500	2500	PCN 65/R/B/X/T (760 M)CONC PCN 90/F/B/W/T (1740 M) ASPH

THIS PAGE INTENTIONALY LEFT BLANK